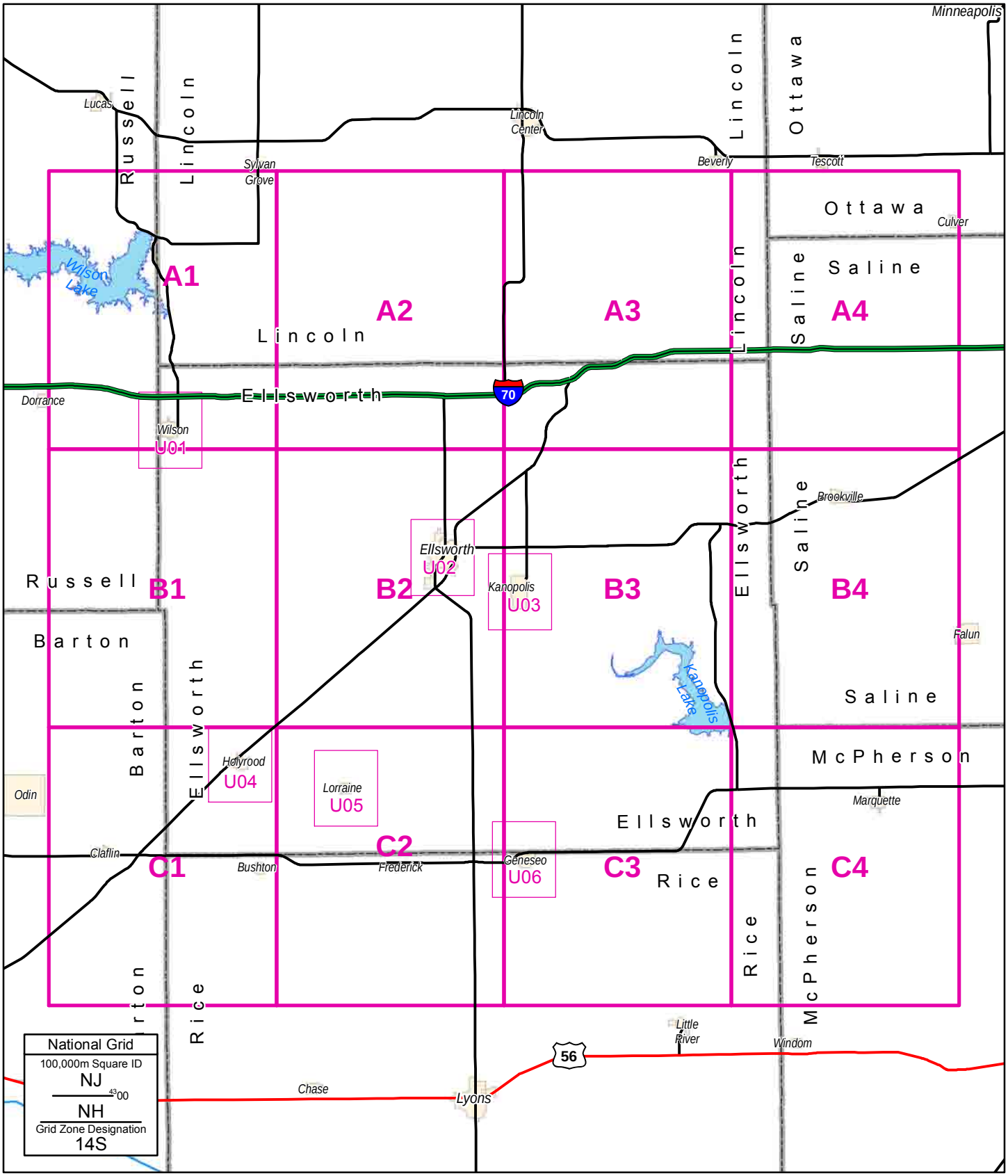

Police
Sheriff
Hospitals
Fire Stations
EMS Stations
Pre-Schools
Post-Secondary Schools
Primary and Secondary Schools
Interstate Highway
Kansas Turnpike
U.S. Highway
State Highway
Urban Areas
County Boundaries
Lakes
Rivers
City Map Book Page
County Map Book Page

Provided By:
Kansas Adjutant General's Department
Geospatial Technologies Section

Data Sources: US Census Bureau, US Department of Agriculture, Kansas Adjutant General's Department.

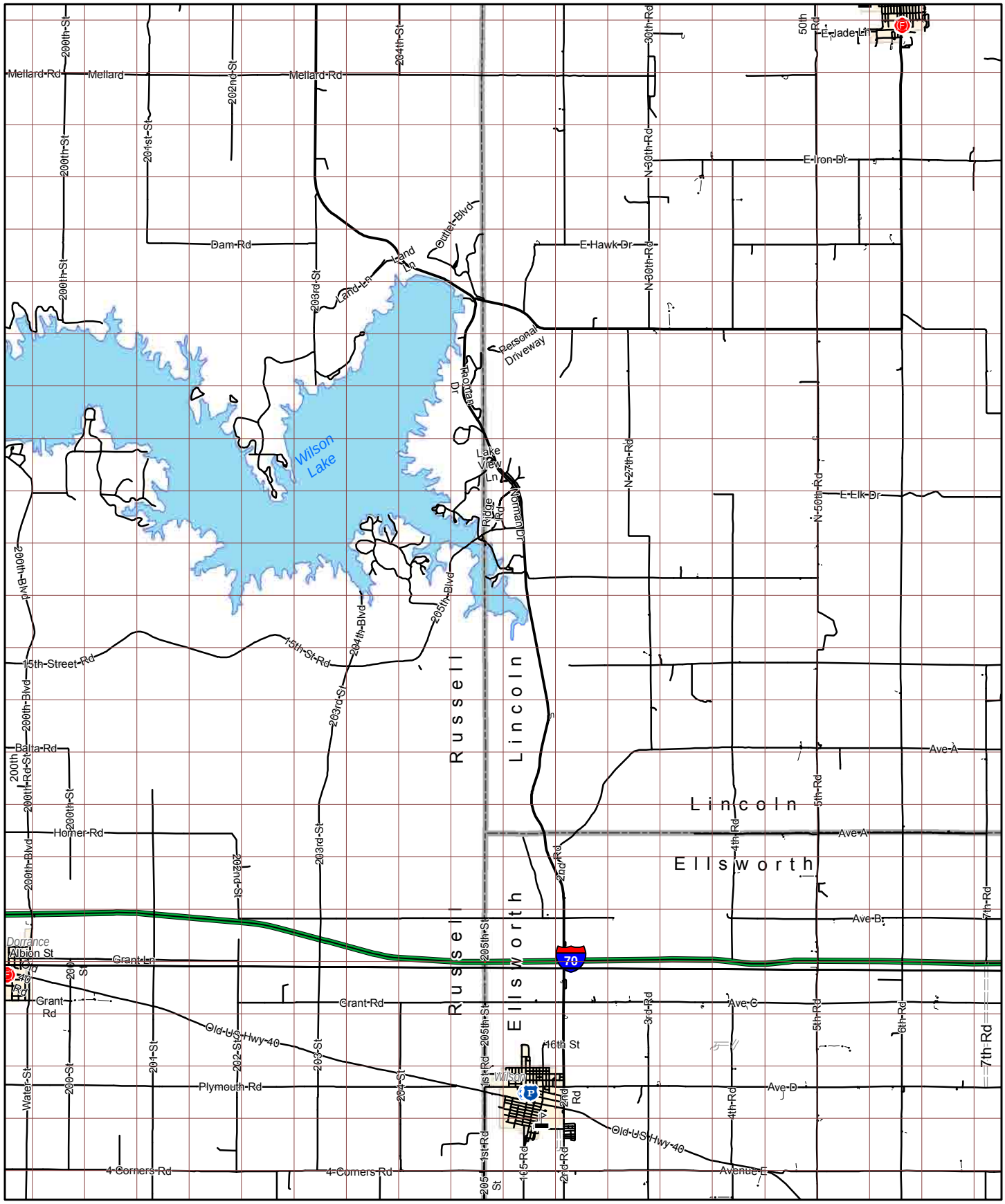

National Grid
100,000m Square ID
NJ 4300 / NH
Grid Zone Designation
14S

GN

2012
G-M Angle
4° 47' E

TO CONVERT A GRID AZIMUTH TO A MAGNETIC AZMUTH ADD G-M ANGLE

TO CONVERT A MAGNETIC AZMUTH TO A GRID AZIMUTH SUBTRACT G-M ANGLE

Miles: 0 1 2 3 4

Kilometers: 0 1 2 3 4

1:100,000

A1

Provided By:
Kansas Adjutant General's Department
Geospatial Technologies Section

Data Sources: US Census Bureau, US Department of Agriculture, Kansas Adjutant General's Department.

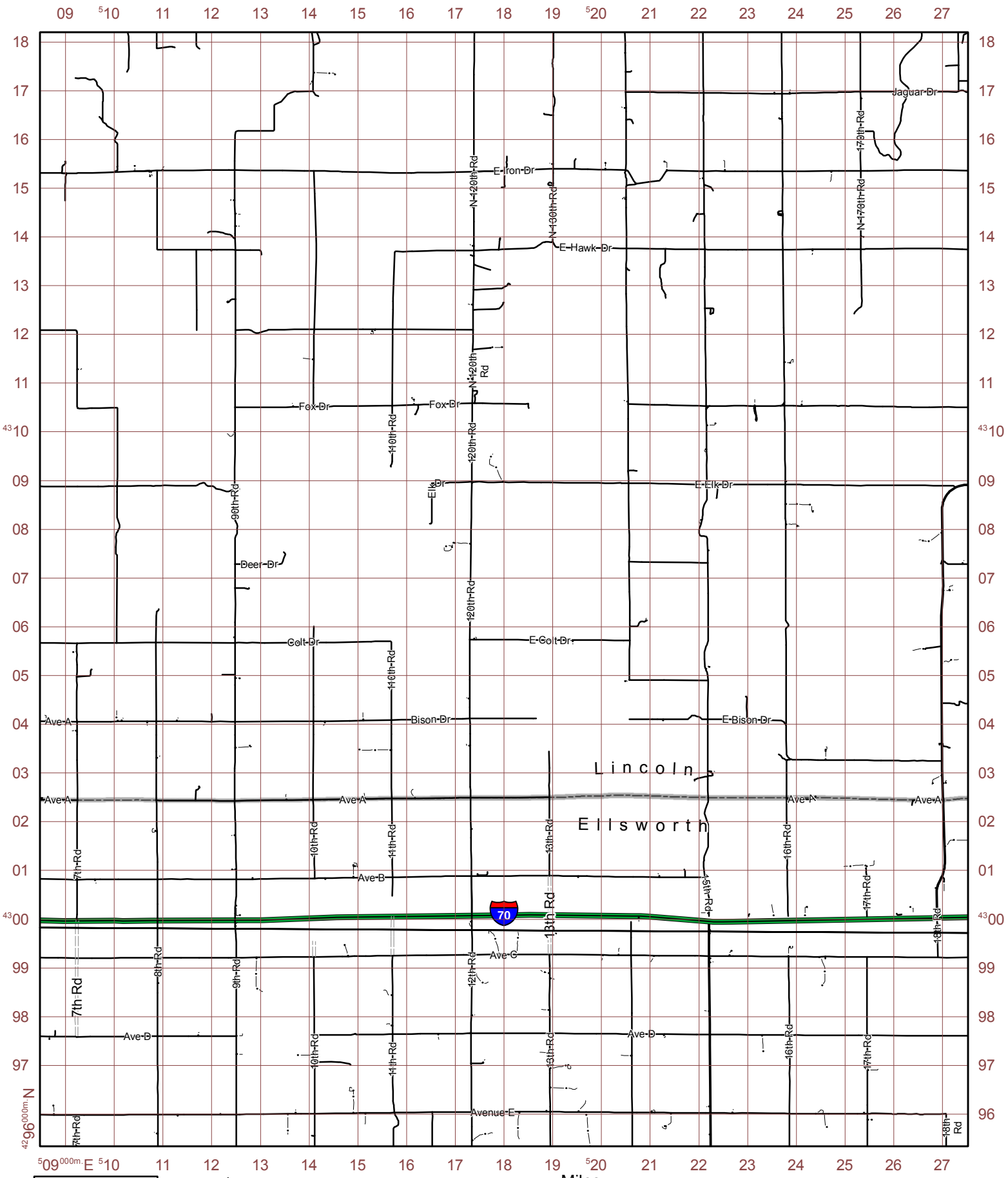

National Grid
100,000m Square ID
NJ 43 00
NH
Grid Zone Designation
14S

GN

2012
G-M Angle
4° 47' E

TO CONVERT A GRID AZIMUTH TO A MAGNETIC AZMUTH ADD G-M ANGLE

TO CONVERT A MAGNETIC AZIMUTH TO A GRID AZIMUTH SUBTRACT G-M ANGLE

Miles

0 1 2 3 4

0 1 2 3 4

Kilometers

1:100,000

A2

Provided By:
Kansas Adjutant General's Department
Geospatial Technologies Section

Data Sources: US Census Bureau, US Department of Agriculture, Kansas Adjutant General's Department.

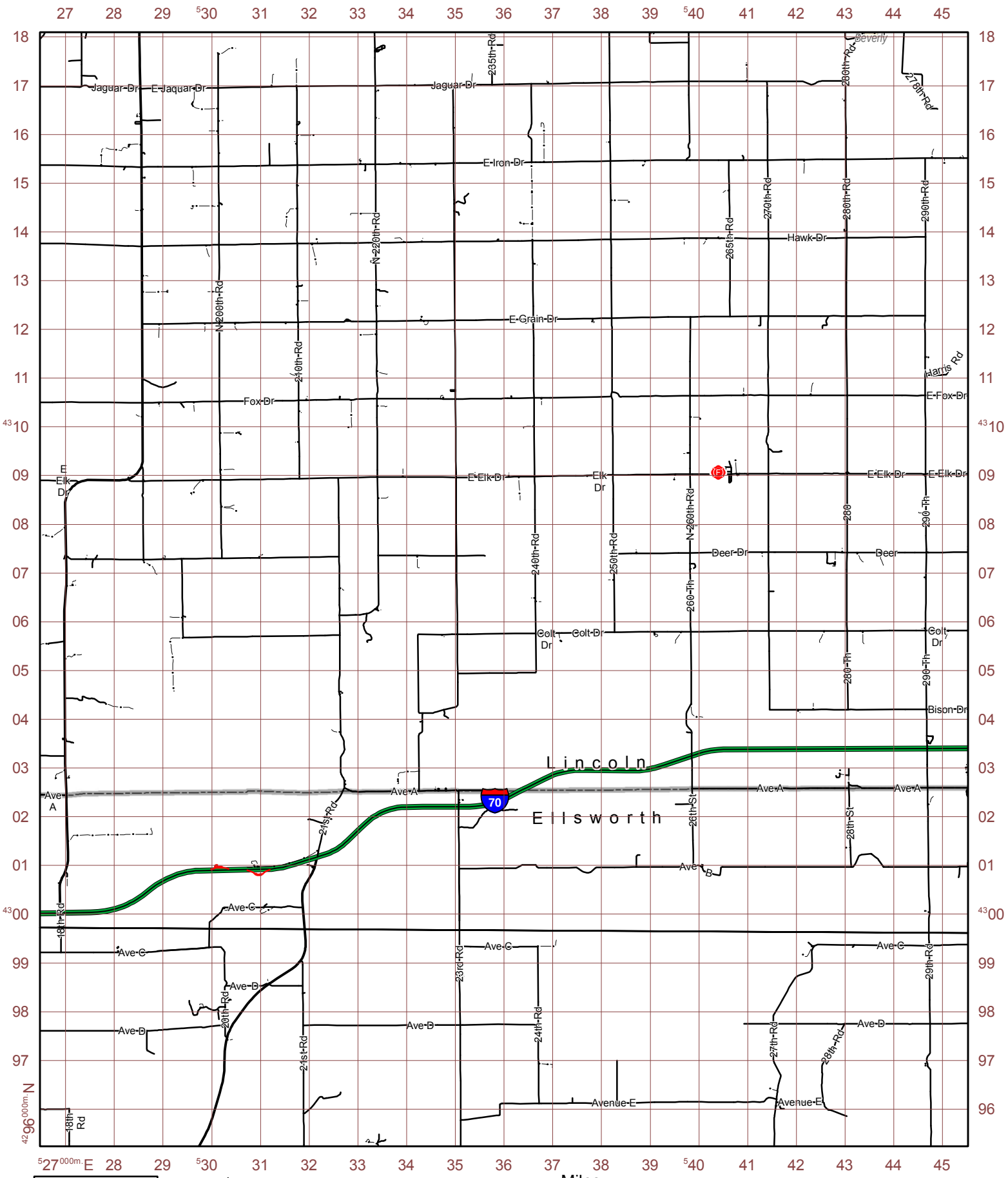

National Grid
100,000m Square ID
NJ 43 00 / NH
Grid Zone Designation
14S

GN

2012
G-M Angle
4° 47' E

TO CONVERT A GRID AZIMUTH TO A MAGNETIC AZMUTH ADD G-M ANGLE

TO CONVERT A MAGNETIC AZMUTH TO A GRID AZIMUTH SUBTRACT G-M ANGLE

Miles: 0 1 2 3 4

Kilometers: 0 1 2 3 4

1:100,000

A3

Provided By:
Kansas Adjutant General's Department
Geospatial Technologies Section

Data Sources: US Census Bureau, US Department of Agriculture, Kansas Adjutant General's Department.

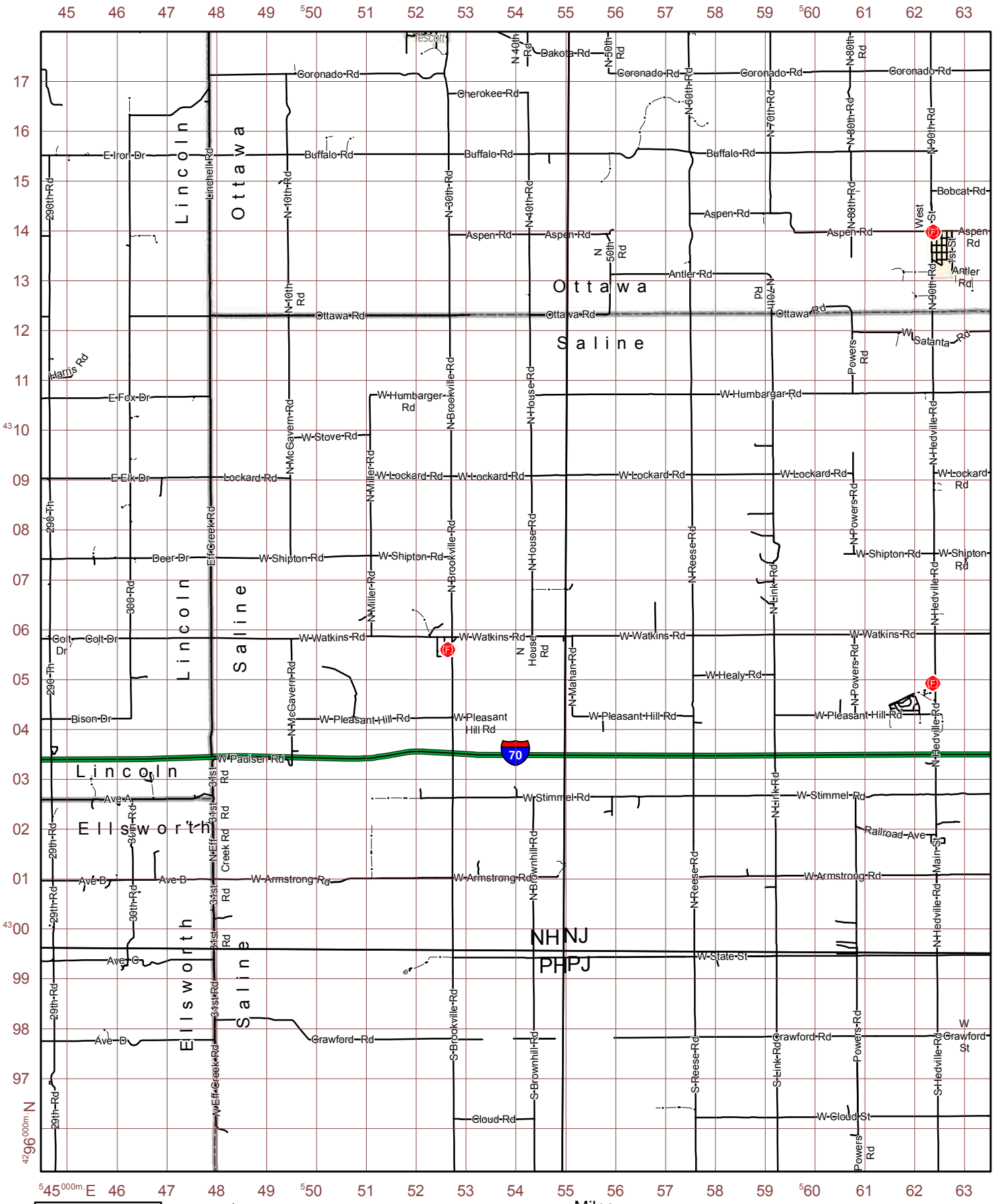

National Grid
100,000m Square ID
NJ 43 00
NH
Grid Zone Designation
14S

GN
2012
G-M Angle
4° 47' E

TO CONVERT A GRID AZIMUTH TO A MAGNETIC AZMUTH ADD G-M ANGLE

TO CONVERT A MAGNETIC AZMUTH TO A GRID AZIMUTH SUBTRACT G-M ANGLE

Miles
0 1 2 3 4
0 1 2 3 4
Kilometers

1:100,000
A4

Provided By:
Kansas Adjutant General's Department
Geospatial Technologies Section

Data Sources: US Census Bureau, US Department of Agriculture, Kansas Adjutant General's Department.

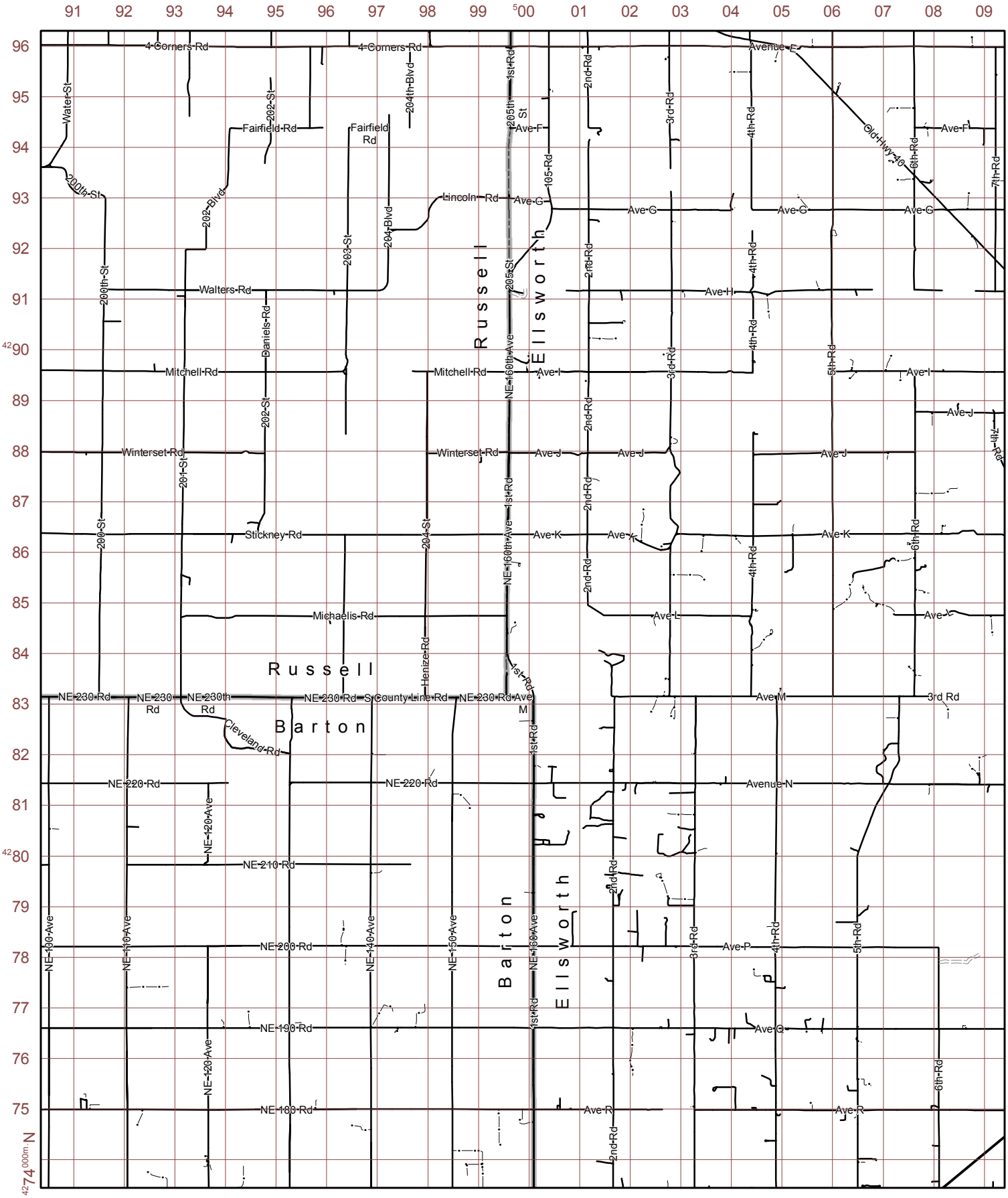

National Grid
100,000m Square ID
NH
Grid Zone Designation
14S

GN

2012
G-M Angle
4° 47' E

TO CONVERT A GRID AZIMUTH TO A MAGNETIC AZMUTH ADD G-M ANGLE

TO CONVERT A MAGNETIC AZMUTH TO A GRID AZIMUTH SUBTRACT G-M ANGLE

Miles: 0 1 2 3 4

Kilometers: 0 1 2 3 4

1:100,000

B1

Provided By:
Kansas Adjutant General's Department
Geospatial Technologies Section

Data Sources: US Census Bureau, US Department of Agriculture, Kansas Adjutant General's Department.

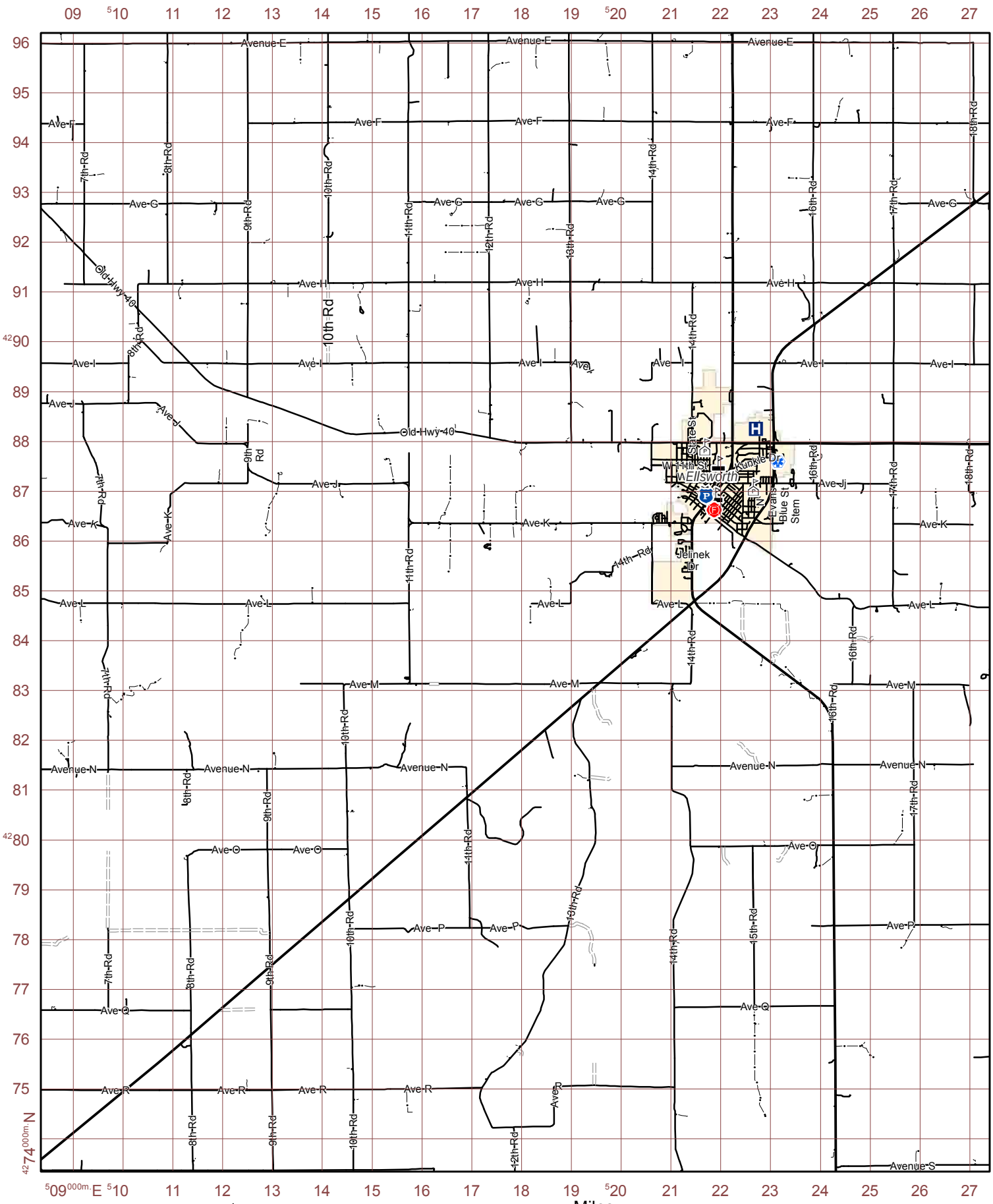

National Grid
100,000m Square ID
NH
Grid Zone Designation
14S

GN

2012
G-M Angle
4° 47' E

TO CONVERT A GRID AZIMUTH TO A MAGNETIC AZMUTH ADD G-M ANGLE

TO CONVERT A MAGNETIC AZMUTH TO A GRID AZIMUTH SUBTRACT G-M ANGLE

Miles

0 1 2 3 4

0 1 2 3 4

Kilometers

1:100,000

B2

Provided By:
Kansas Adjutant General's Department
Geospatial Technologies Section

Data Sources: US Census Bureau, US Department of Agriculture, Kansas Adjutant General's Department.

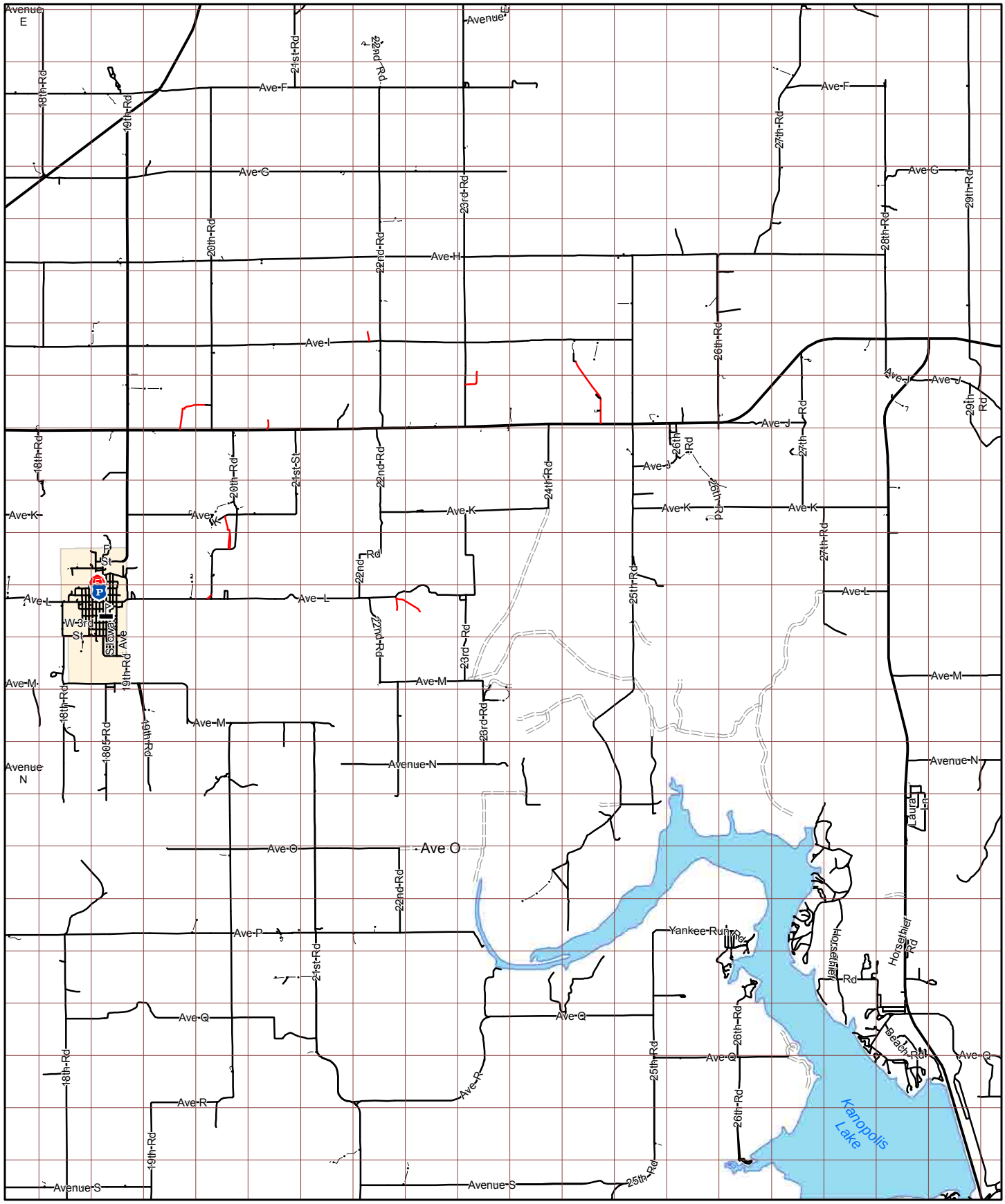

National Grid
100,000m Square ID
NH
Grid Zone Designation
14S

GN

2012
G-M Angle
4° 47' E

TO CONVERT A GRID AZIMUTH TO A MAGNETIC AZMUTH ADD G-M ANGLE

TO CONVERT A MAGNETIC AZMUTH TO A GRID AZIMUTH SUBTRACT G-M ANGLE

Miles: 0 1 2 3 4

Kilometers: 0 1 2 3 4

1:100,000

B3

Provided By:
Kansas Adjutant General's Department
Geospatial Technologies Section

Data Sources: US Census Bureau, US Department of Agriculture, Kansas Adjutant General's Department.

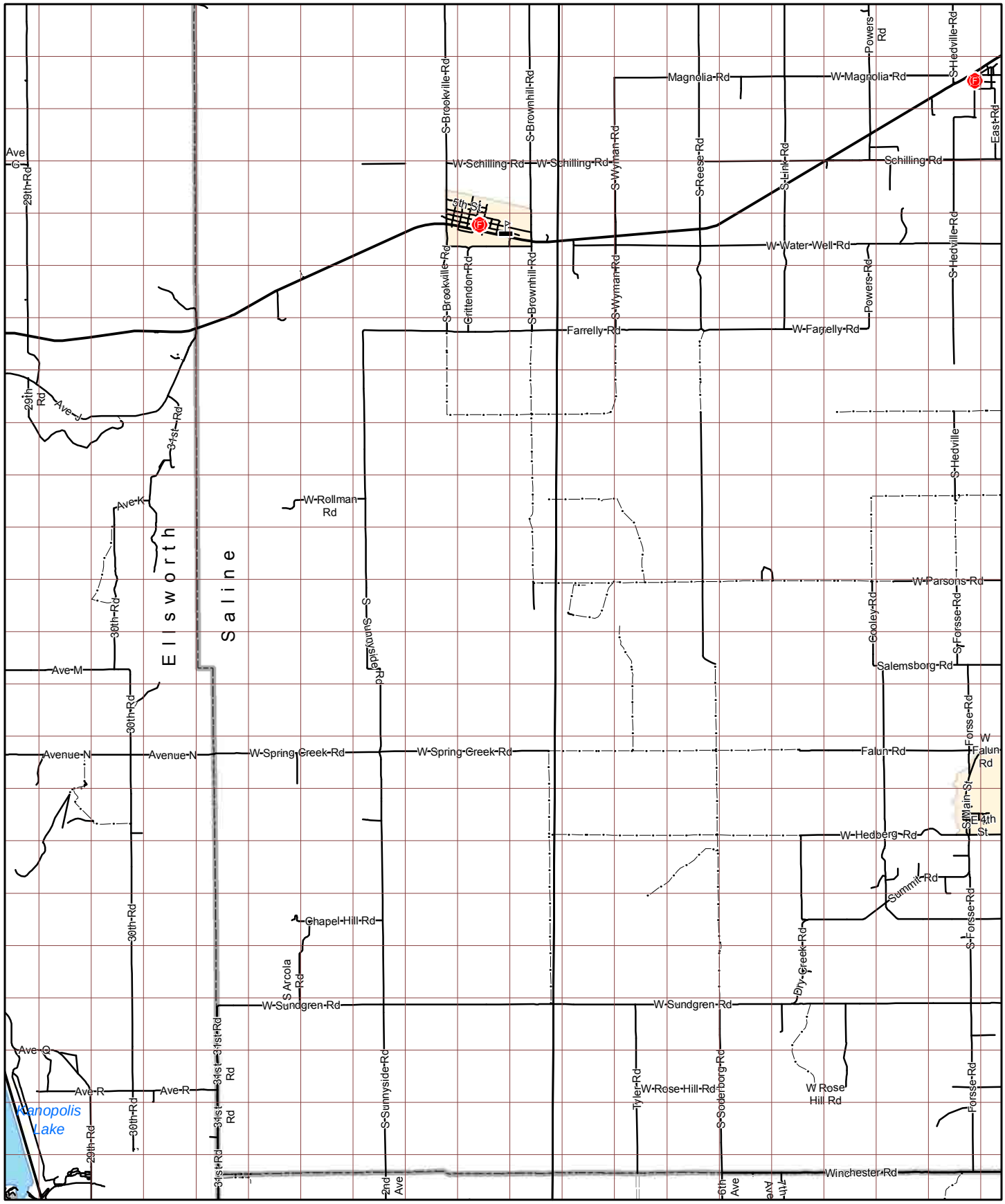

National Grid
100,000m Square ID
NH
Grid Zone Designation
14S

GN

2012
G-M Angle
4° 47' E

TO CONVERT A GRID AZIMUTH TO A MAGNETIC AZMUTH ADD G-M ANGLE

TO CONVERT A MAGNETIC AZMUTH TO A GRID AZIMUTH SUBTRACT G-M ANGLE

Miles: 0 1 2 3 4

Kilometers: 0 1 2 3 4

1:100,000

B4

Provided By:
Kansas Adjutant General's Department
Geospatial Technologies Section

Data Sources: US Census Bureau, US Department of Agriculture, Kansas Adjutant General's Department.

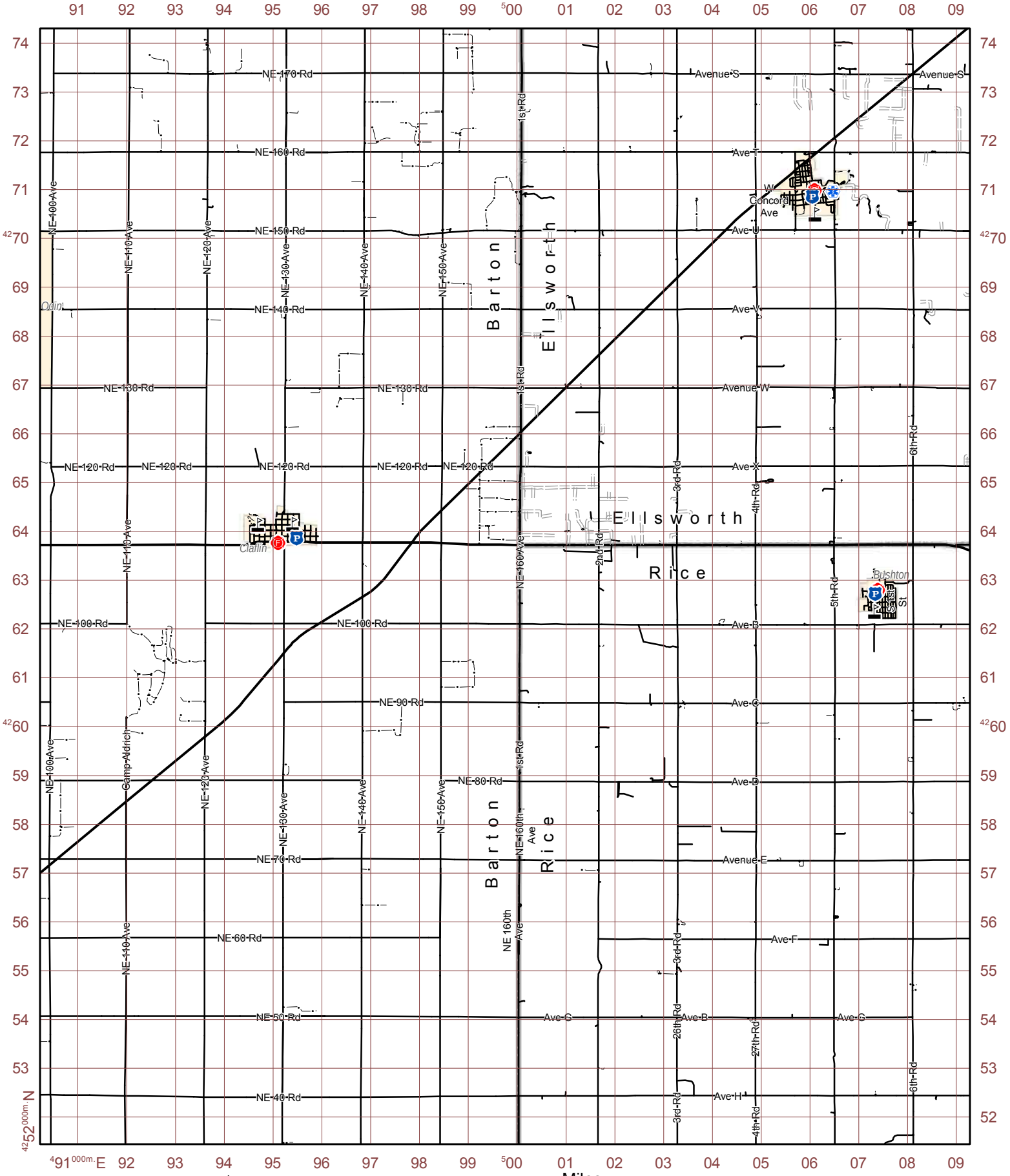

National Grid
100,000m Square ID
NH
Grid Zone Designation
14S

GN

2012
G-M Angle
4° 47' E

TO CONVERT A GRID AZIMUTH TO A MAGNETIC AZMUTH ADD G-M ANGLE

TO CONVERT A MAGNETIC AZMUTH TO A GRID AZIMUTH SUBTRACT G-M ANGLE

Miles
0 1 2 3 4

0 1 2 3 4
Kilometers

1:100,000
C1

Provided By:
Kansas Adjutant General's Department
Geospatial Technologies Section

Data Sources: US Census Bureau, US Department of Agriculture, Kansas Adjutant General's Department.

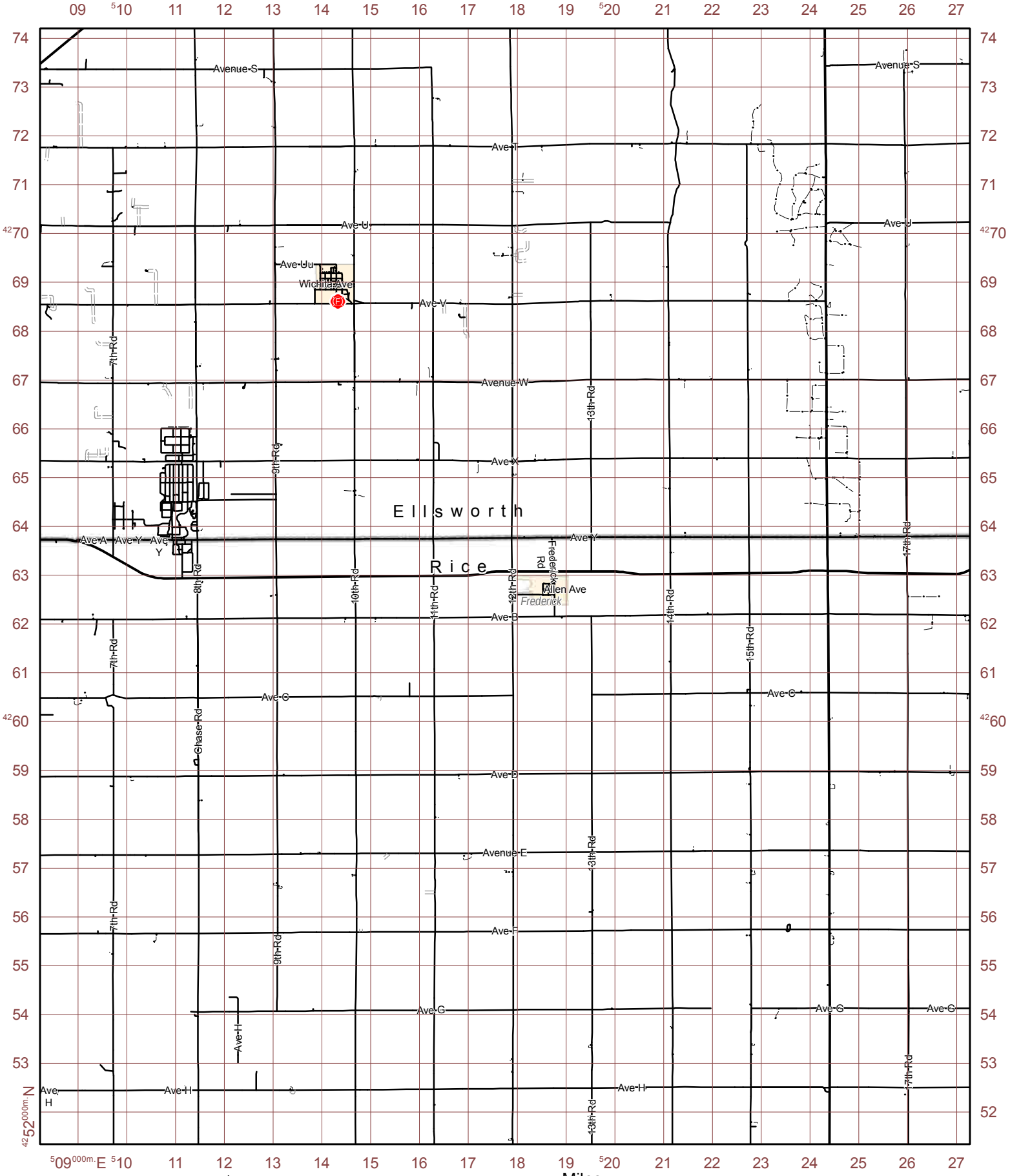

National Grid
100,000m Square ID
NH
Grid Zone Designation
14S

GN

2012
G-M Angle
4° 47' E

TO CONVERT A GRID AZIMUTH TO A MAGNETIC AZMUTH ADD G-M ANGLE

TO CONVERT A MAGNETIC AZMUTH TO A GRID AZIMUTH SUBTRACT G-M ANGLE

Miles

0 1 2 3 4

0 1 2 3 4

Kilometers

1:100,000

C2

Provided By:
Kansas Adjutant General's Department
Geospatial Technologies Section

Data Sources: US Census Bureau, US Department of Agriculture, Kansas Adjutant General's Department.

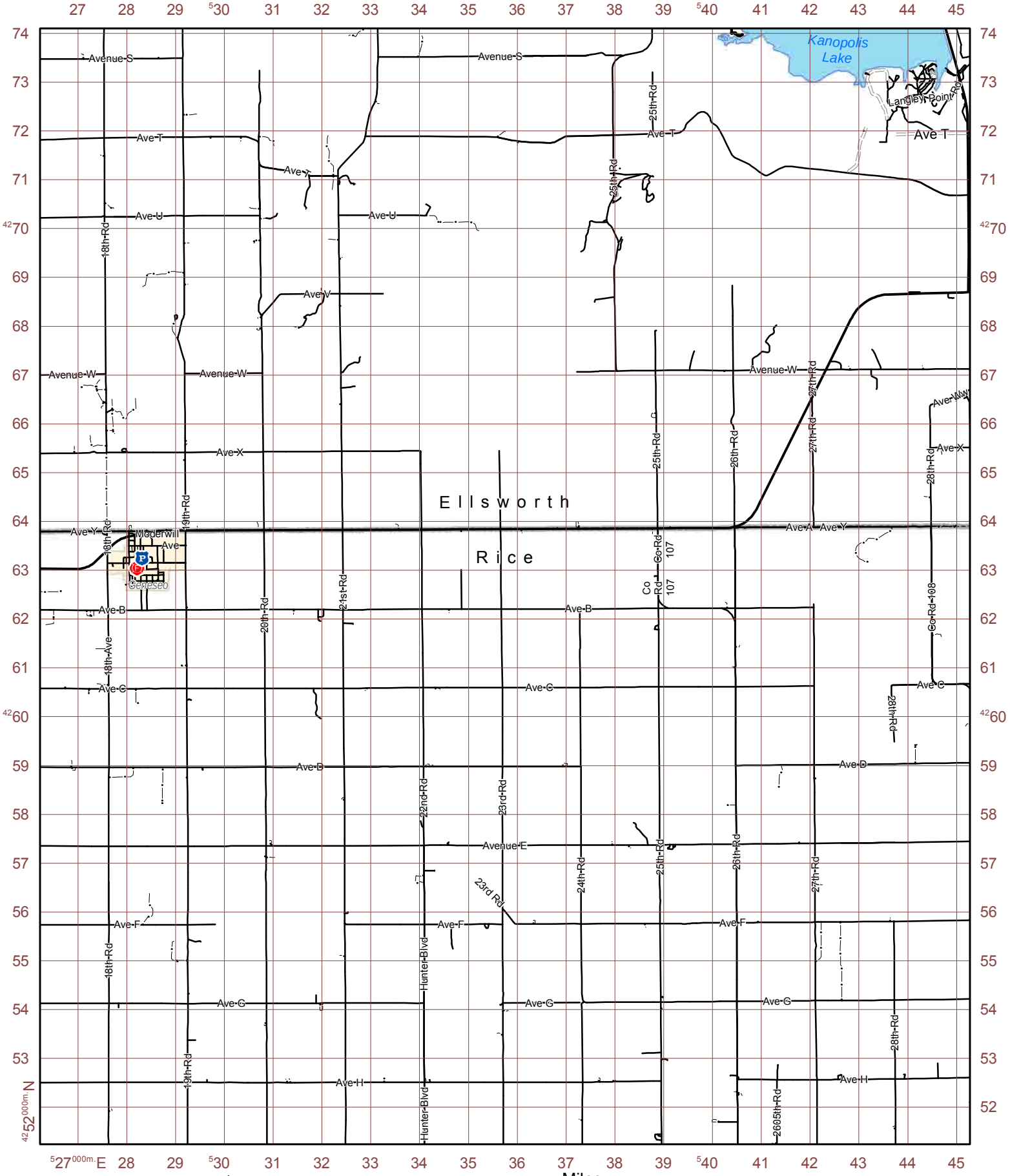

National Grid
100,000m Square ID
NH
Grid Zone Designation
14S

GN

2012
G-M Angle
4° 47' E

TO CONVERT A GRID AZIMUTH TO A MAGNETIC AZMUTH ADD G-M ANGLE

TO CONVERT A MAGNETIC AZMUTH TO A GRID AZIMUTH SUBTRACT G-M ANGLE

Miles: 0 1 2 3 4

Kilometers: 0 1 2 3 4

1:100,000

C3

Provided By:
Kansas Adjutant General's Department
Geospatial Technologies Section

Data Sources: US Census Bureau, US Department of Agriculture, Kansas Adjutant General's Department.

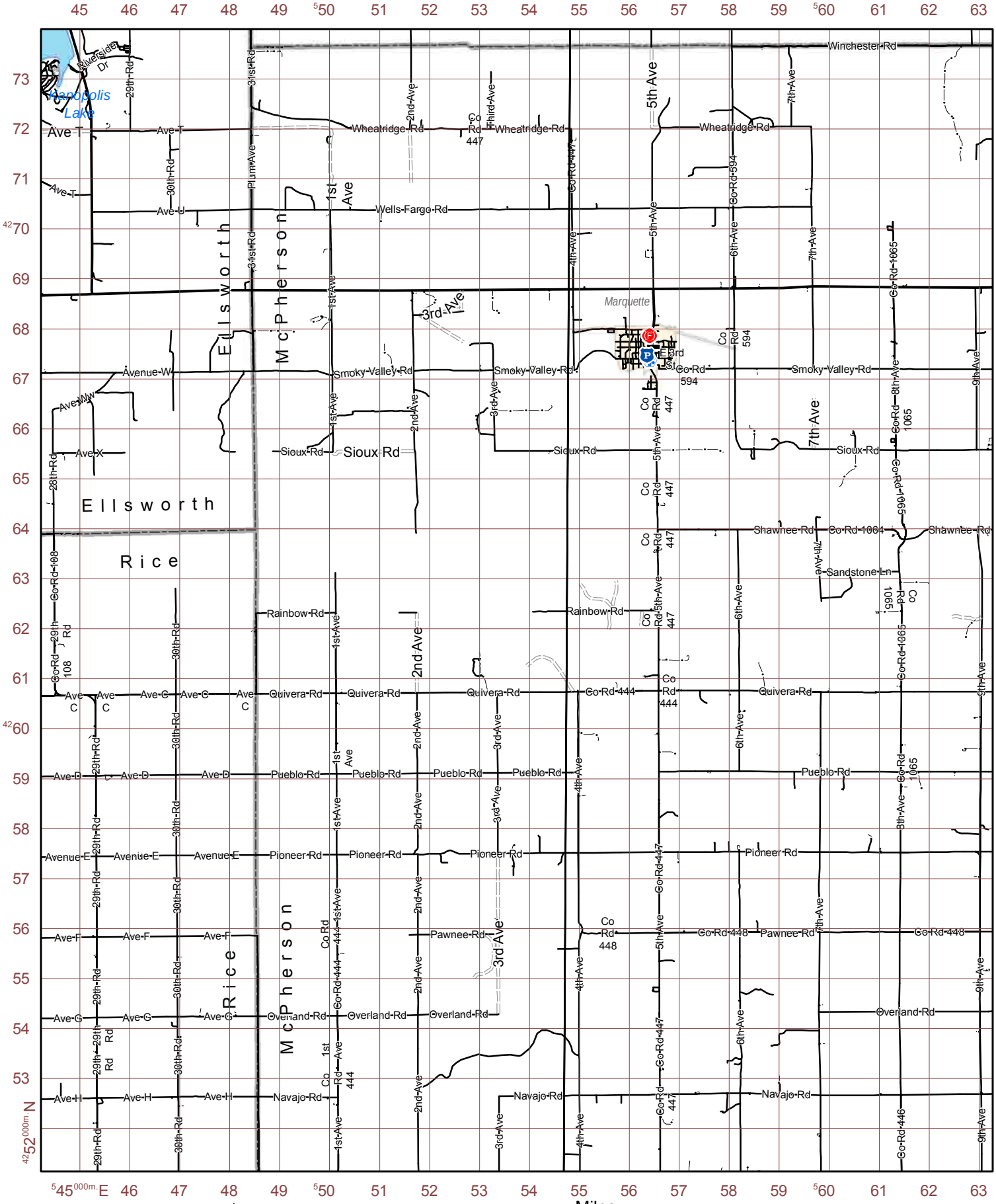

Data Sources: US Census Bureau, US Department of Agriculture, Kansas Adjutant General's Department.

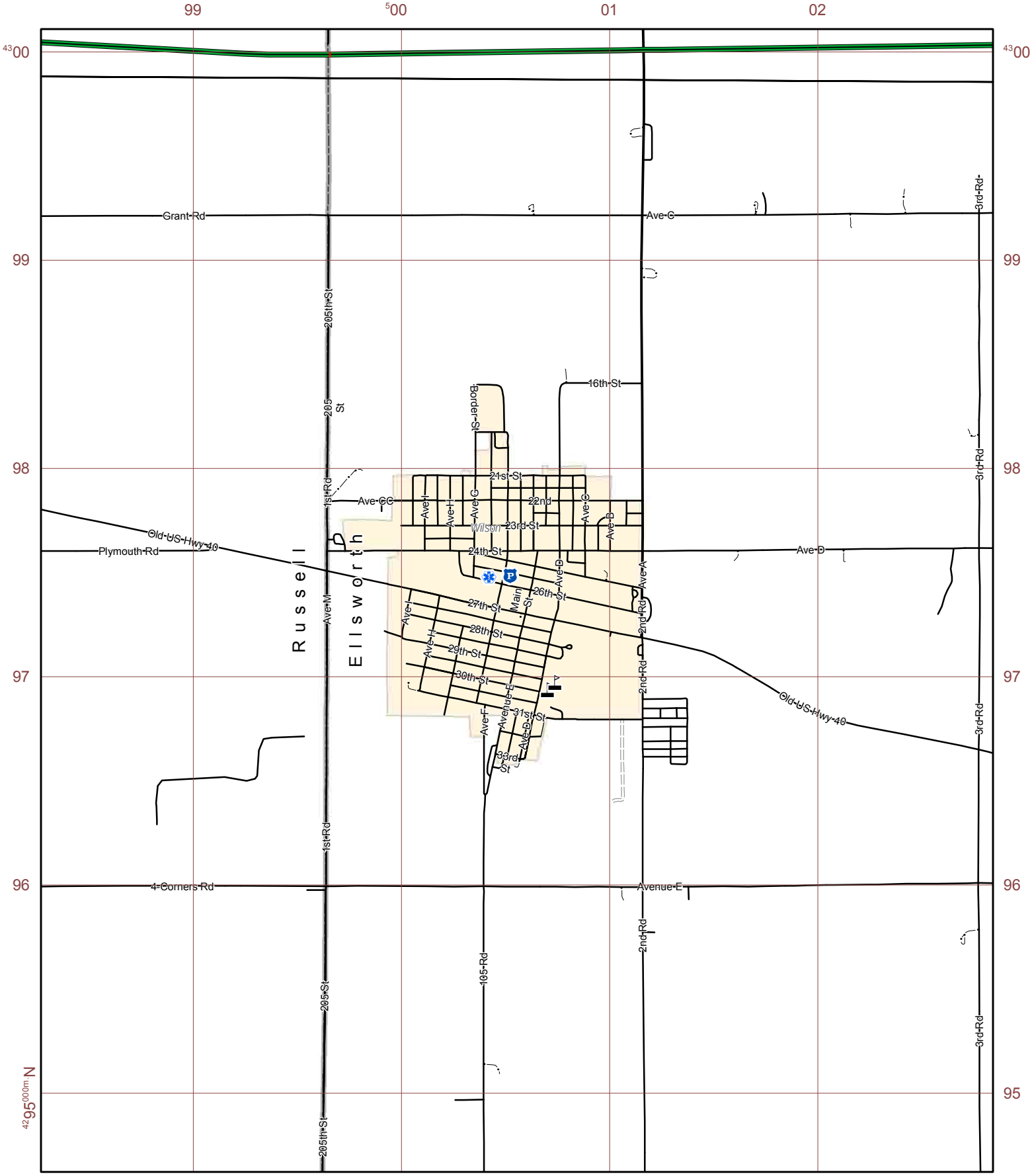

National Grid
100,000m Square ID
NJ 4300 / NH
Grid Zone Designation
14S

GN

2012
G-M Angle
4° 47' E

TO CONVERT A GRID AZIMUTH TO A MAGNETIC AZMUTH ADD G-M ANGLE

TO CONVERT A MAGNETIC AZMUTH TO A GRID AZIMUTH SUBTRACT G-M ANGLE

1:24,000

U01

Provided By:
Kansas Adjutant General's Department
Geospatial Technologies Section

Data Sources: US Census Bureau, US Department of Agriculture, Kansas Adjutant General's Department.

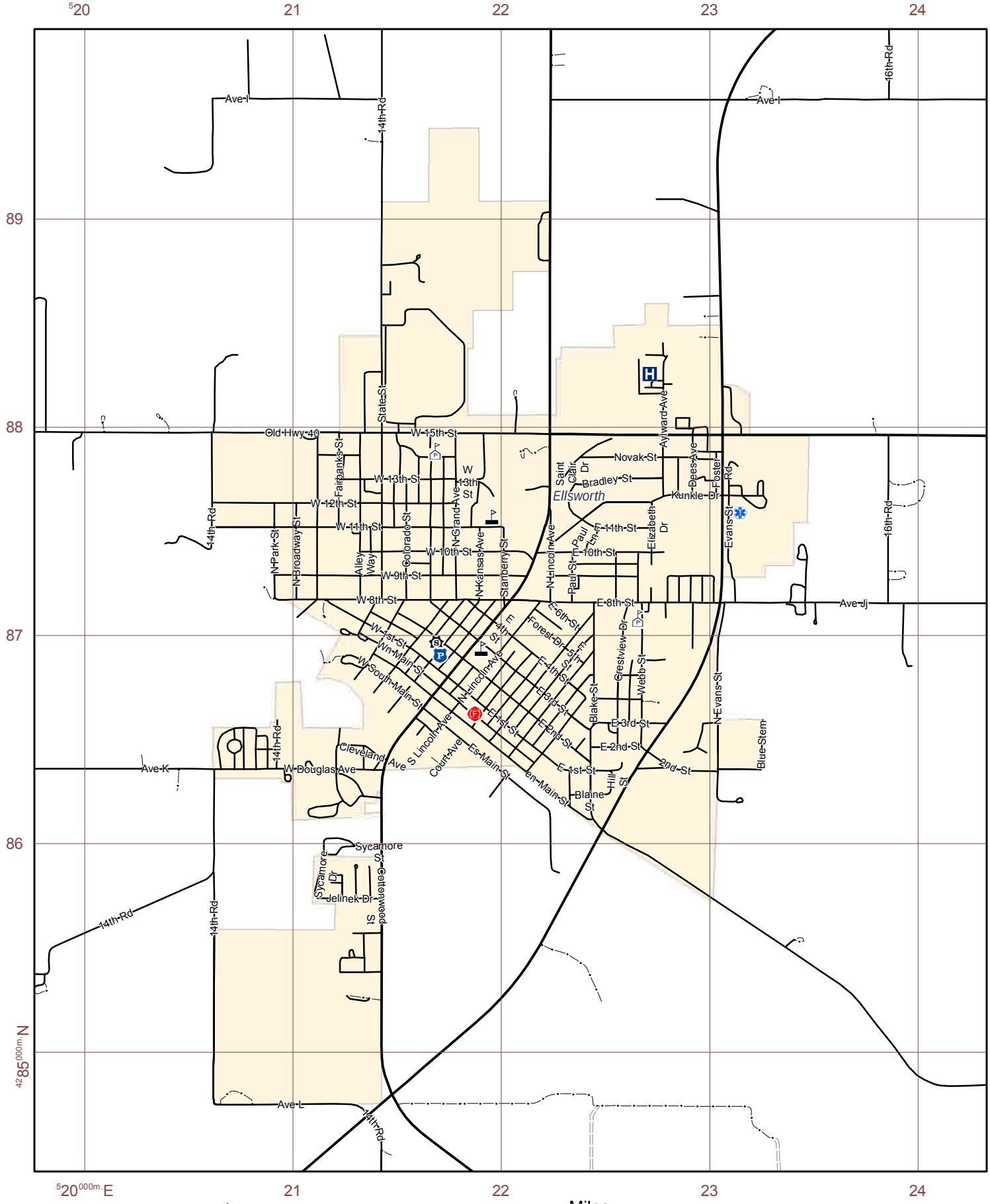

Data Sources: US Census Bureau, US Department of Agriculture, Kansas Adjutant General's Department.

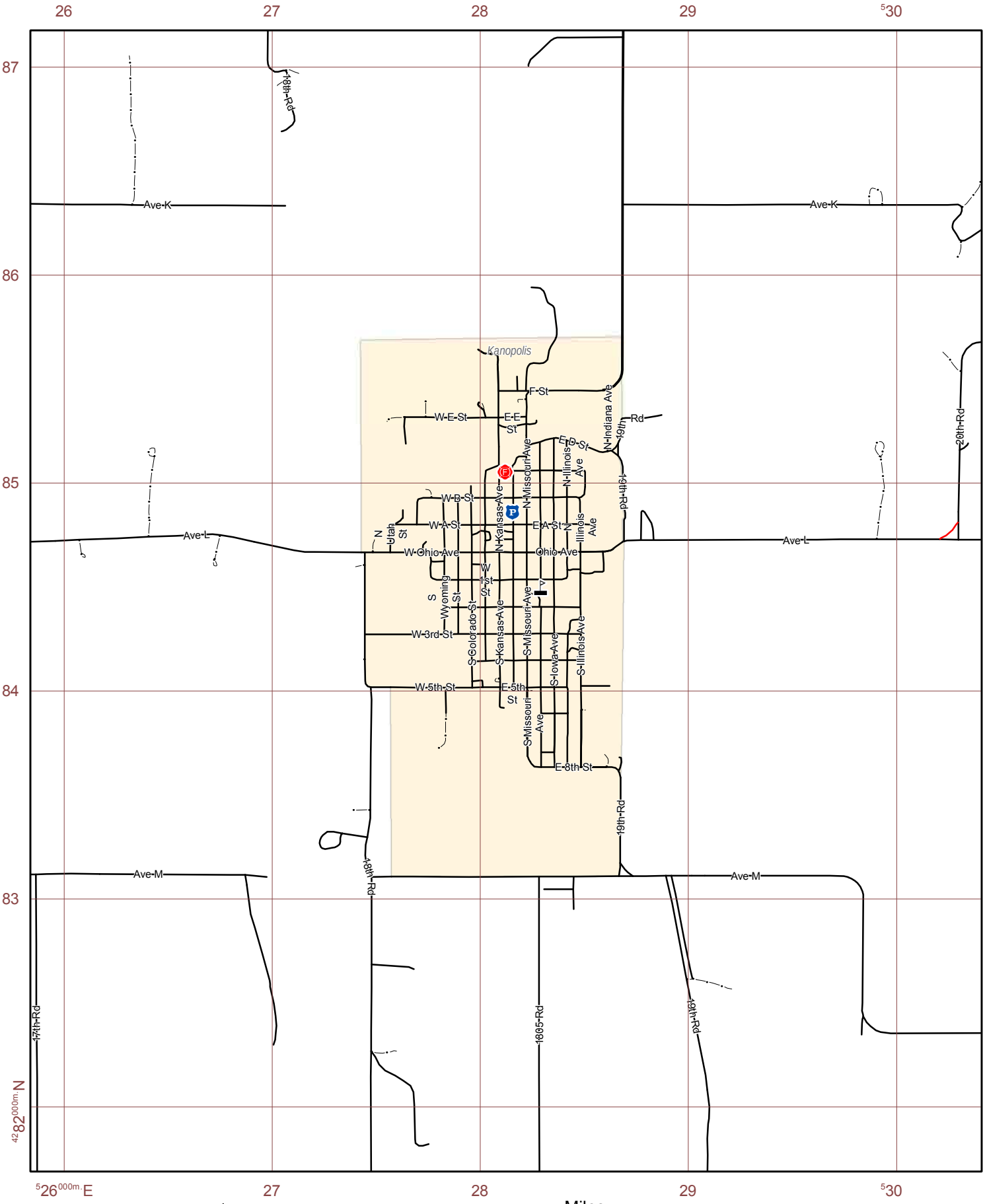

National Grid
100,000m Square ID
NH
Grid Zone Designation
14S

GN

2012
G-M Angle
4° 47' E

TO CONVERT A GRID AZIMUTH TO A MAGNETIC AZMUTH ADD G-M ANGLE

TO CONVERT A MAGNETIC AZMUTH TO A GRID AZIMUTH SUBTRACT G-M ANGLE

Miles

0 1

0 1

Kilometers

1:24,000

U03

Provided By:
Kansas Adjutant General's Department
Geospatial Technologies Section

Data Sources: US Census Bureau, US Department of Agriculture, Kansas Adjutant General's Department.

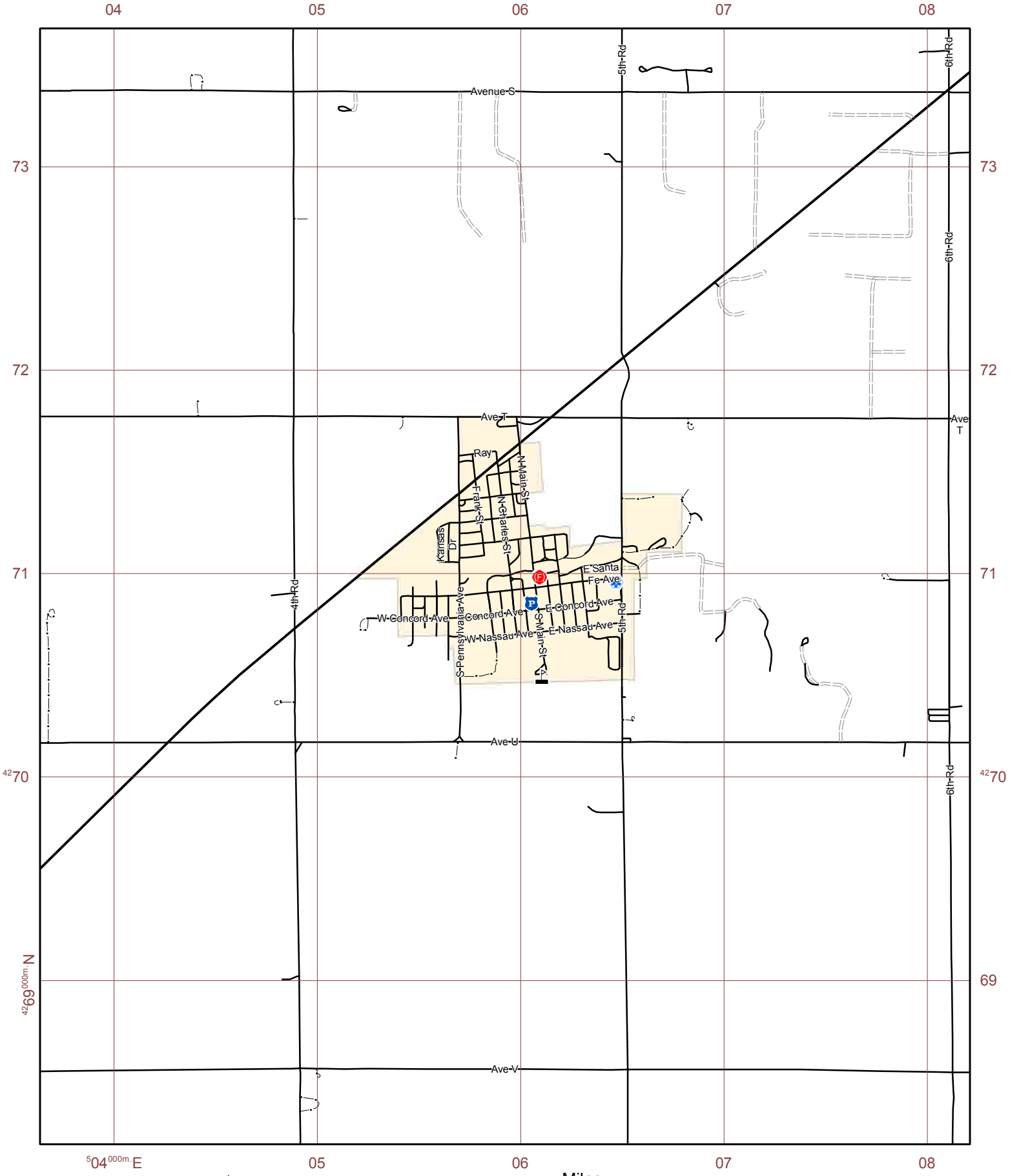

National Grid
100,000m Square ID
NH
Grid Zone Designation
14S

GN

2012
G-M Angle
4° 47' E

TO CONVERT A GRID AZIMUTH TO A MAGNETIC AZMUTH ADD G-M ANGLE

TO CONVERT A MAGNETIC AZIMUTH TO A GRID AZIMUTH SUBTRACT G-M ANGLE

Miles

0 1

0 1

Kilometers

1:24,000
U04

Provided By:
Kansas Adjutant General's Department
Geospatial Technologies Section

Data Sources: US Census Bureau, US Department of Agriculture, Kansas Adjutant General's Department.

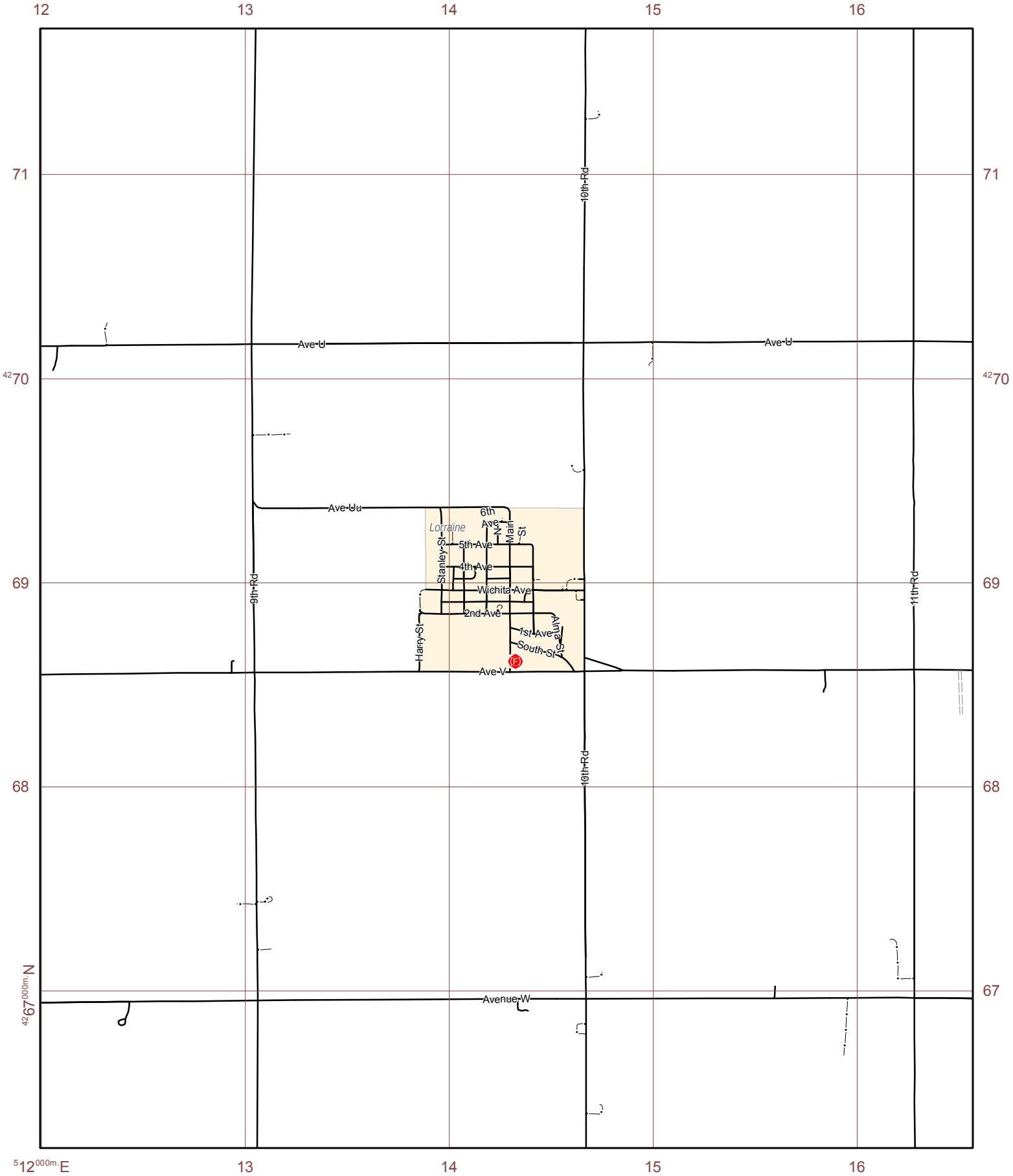

National Grid
100,000m Square ID
NH
Grid Zone Designation
14S

GN
2012
G-M Angle
4° 47' E

TO CONVERT A GRID AZIMUTH TO A MAGNETIC AZMUTH ADD G-M ANGLE

TO CONVERT A MAGNETIC AZMUTH TO A GRID AZIMUTH SUBTRACT G-M ANGLE

Miles
0 1
0 1
Kilometers

1:24,000
U05

Provided By:
Kansas Adjutant General's Department
Geospatial Technologies Section

Data Sources: US Census Bureau, US Department of Agriculture, Kansas Adjutant General's Department.

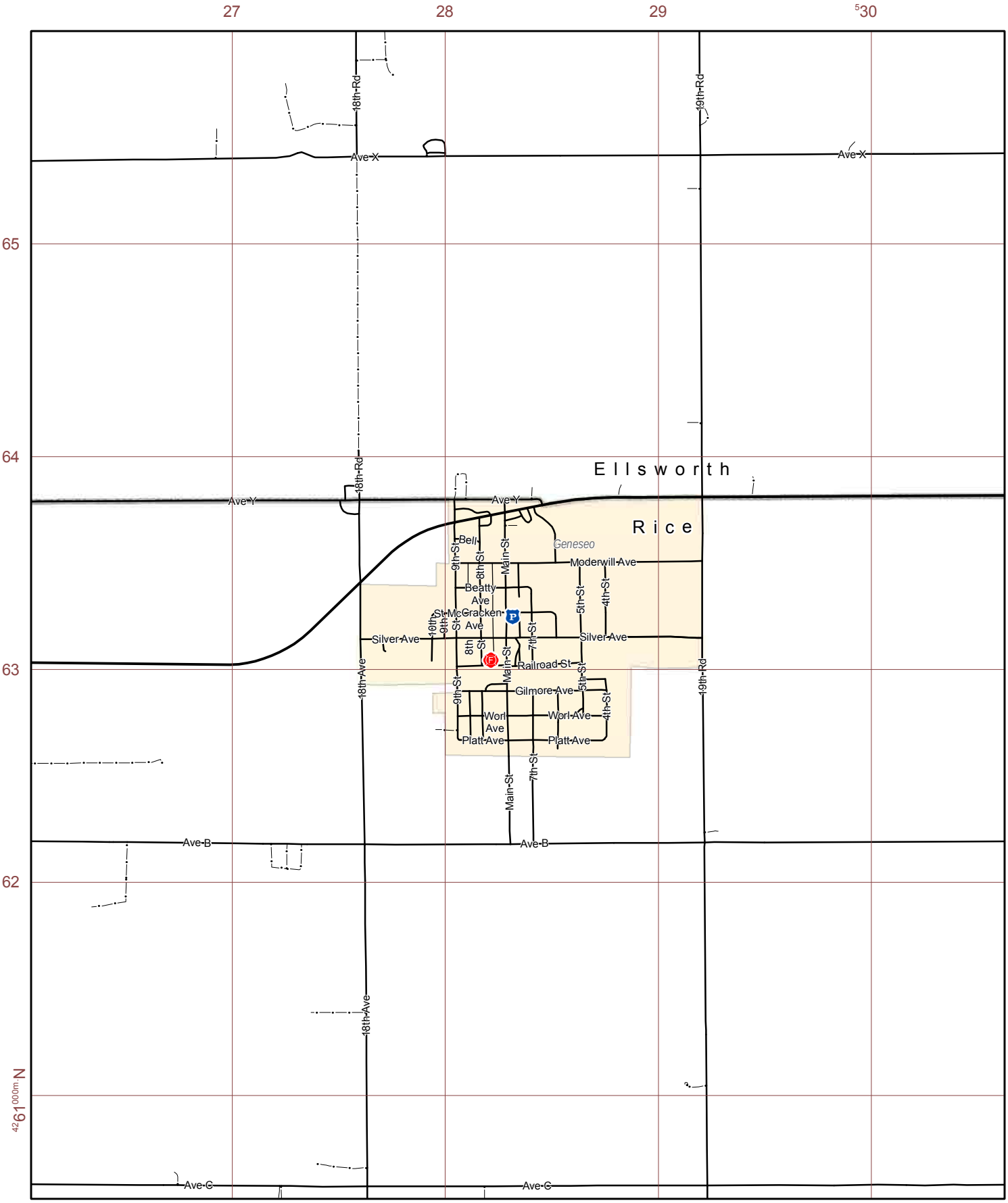

National Grid
100,000m Square ID
NH
Grid Zone Designation
14S

GN

2012
G-M Angle
4° 47' E

TO CONVERT A GRID AZIMUTH TO A MAGNETIC AZMUTH ADD G-M ANGLE

TO CONVERT A MAGNETIC AZMUTH TO A GRID AZIMUTH SUBTRACT G-M ANGLE

Miles

0 1

0 1

Kilometers

1:24,000

U06

Provided By:
Kansas Adjutant General's Department
Geospatial Technologies Section

Data Sources: US Census Bureau, US Department of Agriculture, Kansas Adjutant General's Department.